



110022018002444

**SECURITIES AND EXCHANGE COMMISSION**

SEC Building, EDSA, Greenhills, Mandaluyong City, Metro Manila, Philippines  
Tel: (632) 726-0931 to 39 Fax: (632) 725-5293 Email: mis@sec.gov.ph

**Barcode Page**

The following document has been received:

**Receiving Officer/Encoder** : Mark Anthony R. Osená

**Receiving Branch** : SEC Head Office

**Receipt Date and Time** : October 02, 2018 04:13:28 PM

**Received From** : Head Office

Company Representative

Doc Source

Company Information

SEC Registration No. 0000040524

Company Name MACROASIA CORP.

Industry Classification

Company Type Stock Corporation

**Document Information**

Document ID 110022018002444

Document Type 17-C (FORM 11-C:CURRENT DISCL/RPT)

Document Code 17-C

Period Covered October 02, 2018

No. of Days Late 0

Department CFD

Remarks

# COVER SHEET

4	0	5	2	4				
---	---	---	---	---	--	--	--	--

SEC Registration Number

[illegible]

1	2	F		P	N	B		A	I	L	I	E	D		B	A	N	K		C	E	N	T	E	R							
6	7	5	4		A	y	a	i	a		A	v	e	n	u	e		M	a	k	a	t	i		C	i	t	y				

(Business Address: No. Street City/Town/Province)+

**ATTY. MARIVIC T. MOYA**  
(Contact Person)



**840-2001**  
(Company Telephone Number)

1	2
---	---

3	1
---	---

  
*Month*      *Day*  
 (Calendar Year)

SEC 17-C  
(Form Type)


  
 Month Day  
 (Annual Meeting)

(Secondary License Type, If Applicable)

Dept. Requiring this Doc.

Amended Articles Number/Section

Total No. of Stockholders

Total Amount of Borrowings

Domestic	Foreign

To be accomplished by SEC Personnel concerned

File Number

Document ID

LCU

Cashier

STAMPS

Remarks: Please use BLACK ink for scanning purposes.

SECURITIES AND EXCHANGE COMMISSION

SEC FORM 17-C

CURRENT REPORT UNDER SECTION 17  
OF THE SECURITIES REGULATION CODE  
AND SRC RULE 17.2(c) THEREUNDER

1. **2 October 2018**  
Date of Report (Date of earliest event reported)
2. SEC Identification Number **40524**
3. BIR Tax Identification No **004-666-098-000**
4. **MACROASIA CORPORATION**  
Exact name of issuer as specified in its charter
5. **City of Makati, Metro Manila**  
Province, country or other jurisdiction of incorporation
6.  (SEC Use Only)  
Industry Classification Code:
7. **12<sup>th</sup> Floor, PNB Allied Bank Center, 6754 Ayala Avenue, Makati City**  
Address of principal office
- 1226  
Postal Code
8. **(632) 840-2001**  
Issuer's telephone number, including area code
9. **N/A**  
Former name or former address, if changed since last report
10. Securities registered pursuant to Sections 8 and 12 of the SRC or Sections 4 and 8 of the RSA

Title of Each Class	Number of Shares of Common Stock Outstanding and Amount of Debt Outstanding
Common Stock, P 1 par value	1,594,515,693 shares outstanding

**Item 9. Others**

Please be advised that we received a letter today, October 2, 2018, from the Philippine Economic Zone Authority (PEZA), approving the application of MacroAsia Corporation to convert the two parcels of land located within the Mactan Cebu International Airport, Lapu-Lapu City, Cebu into a special economic zone. The five-hectare property is to be known as the MacroAsia Cebu Special Ecozone as approved and designated by His Excellency, Rodrigo Roa Duterte, President of the Philippines.

**SIGNATURES**

Pursuant to the requirements of the Securities Regulation Code, the issuer has duly caused this report to be signed on its behalf by the undersigned hereunto duly authorized.

**MACROASIA CORPORATION**

**MARIVIC T. MOYA**  
Compliance Officer/CIO  
VP – HR, Legal & External Relations

Date: 2 October 2018



# Philippine Economic Zone Authority

01 October 2018

**MR. JOSEPH T. CHUA**

President

MacroAsia Properties Development Corporation

12<sup>th</sup> Floor, PNB Allied Bank Center

6754 Ayala Avenue, Makati City 1226

Dear **Mr. Chua**:


**Congratulations!**

We are happy to inform you that His Excellency, President Rodrigo Roa Duterte, has issued Presidential Proclamation No. 590, "**CREATING AND DESIGNATING TWO PARCELS OF LAND, LOCATED WITHIN THE MACTAN CEBU INTERNATIONAL AIRPORT, LAPU-LAPU CITY, CEBU, AS A SPECIAL ECONOMIC ZONE, PURSUANT TO REPUBLIC ACT. NO. 7916 AS AMENDED BY REPUBLIC ACT NO. 8748**".

We are enclosing, herewith, a copy of Presidential Proclamation No. 590 for your information and file.

We wish to assure you of PEZA's full support and assistance in the successful operation of your Special Economic Zone.

Very truly yours,



**BGen CHARITO B. PLAZA MNSA, PhD**  
Director General

PEZA - DTS



**1319-2018-00973**



MALACAÑAN PALACE  
MANILA

BY THE PRESIDENT OF THE PHILIPPINES

PROCLAMATION NO. 590

CREATING AND DESIGNATING TWO PARCELS OF LAND, LOCATED WITHIN  
THE MACTAN CEBU INTERNATIONAL AIRPORT, LAPU-LAPU CITY,  
CEBU, AS A SPECIAL ECONOMIC ZONE, PURSUANT TO REPUBLIC  
ACT NO. 7916, AS AMENDED BY REPUBLIC ACT NO. 8748

Pursuant to the powers vested in me under Republic Act (RA) No. 7916, or the "Special Economic Zone Act of 1995," as amended by RA No. 8748, and upon the recommendation of the Board of Directors of the Philippine Economic Zone Authority (PEZA), I, **RODRIGO ROA DUTERTE**, President of the Philippines, do hereby create and designate two parcels of land, to be known as the **MacroAsia Cebu Special Ecozone**, located within the Mactan Cebu International Airport, Lapu-Lapu City, Cebu, with an aggregate land area of Fifty Thousand (50,000) square meters, more or less, subject to the provisions of RA No. 7916, as amended, its Implementing Rules and Regulations, and Resolution No. 10-001 (s. 2010), as amended by Resolution No. 10-325 (s. 2010), of the PEZA Board of Directors, as a Special Economic Zone, as defined by the following technical descriptions:

**Lot 1**  
**SK-07-000158**

A parcel of land (Lot 1 of Sketch Plan SK-07-000158, being a portion of Lots 2539-Part, 2538-Part, 4577-Part, 4578-Part, 4575-Part, 4581-Part, 4580-Part, 4584-Part, 4579-Part, all of Opon Cadastre), situated in the Barangay of Ibo, City of Lapu-Lapu, Province of Cebu, Island of Mactan.

Bounded on the NE., along line 1-2 by Lot 4577-Part and Lot 4578-Part; on the NE. and SE., along lines 2-3-4 by Lot No. 2 of this Sketch Plan; on the SE., along line 4-5 by Lot 4579-Part; on the SW., along line 5-6 by Lot 4579-Part and Lot 2539-Part; on the NW. and NE., along lines 6-7-8 by Lot 2539-Part and Lot 4579-Part; on the NW., NE., NW., and SW., along lines 8-9-10-11-12 by Lot 4579-Part; on the SW., along lines 12-13-14 by Lot 2538-Part; on the NW., along line 14-1 by Lot 2538-Part and Lot 4577-Part, all of Opon Cadastre.

THE PRESIDENT OF THE PHILIPPINES

Beginning at a point marked "1" on plan being S. 55 deg. 55' E., 217.06 m. from BBM No. 22, Opon Cadastre; thence:

S.	45	deg.	07'	E.,	159.73	m.	to point 2;
S.	45	deg.	01'	E.,	4.46	m.	to point 3;
S.	44	deg.	51'	W.,	3.24	m.	to point 4;
S.	44	deg.	51'	W.,	174.15	m.	to point 5;
N.	44	deg.	18'	W.,	147.91	m.	to point 6;
N.	45	deg.	45'	E.,	64.96	m.	to point 7;
S.	44	deg.	31'	E.,	36.81	m.	to point 8;
N.	47	deg.	19'	E.,	7.18	m.	to point 9;
S.	43	deg.	25'	E.,	18.10	m.	to point 10;
N.	46	deg.	31'	E.,	16.00	m.	to point 11;
N.	44	deg.	12'	W.,	25.24	m.	to point 12;
N.	45	deg.	27'	E.,	0.63	m.	to point 13;
N.	45	deg.	20'	W.,	47.97	m.	to point 14;
N.	44	deg.	59'	E.,	87.23	m.	to the point of

beginning; containing an area of **Twenty-Six Thousand Two Hundred Ninety-Seven (26,297) square meters**, more or less. All points referred to are indicated on the plan and are marked on the ground by Old PS cyl. conc. mons. 15 x 40 cm.; Bearings: true; Date of original survey, August 1927-December 1928 and that Sketch Plan executed by Geodetic Engineer J. Vito Genson on 7 September 2011 and was approved on 15 December 2011.

## Lot 2 SK-07-000158

A parcel of land (Lot 2 of Sketch Plan SK-07-000-158, being a portion of Lots 2539-Part, 2538-Part, 4577-Part, 4578-Part, 4575-Part, 4581-Part, 4580-Part, 4584-Part, 4579-Part, all of Opon Cadastre), situated in the Barangay of Ibo, City of Lapu-Lapu, Province of Cebu, Island of Mactan.

Bounded on the SW., along line 1-2 by Lot 4584-Part and Lot 4579-Part; on the NW. and SW., along lines 2-3-4 by Lot 1 of this Sketch Plan; on the NW., along line 4-5 by Lot 4578-Part; on the NE., NW., SW., and NW., along lines 5-6-7-8-9 by Lot 4575-Part and Lot 4580-Part; on the NE., along line 9-10 by Lot 4580-Part and Lot 4581-Part; and on the SE., along line 10-1 by Lot 4580-Part, Lot 4581-Part, Lot-4582-Part and Lot 4584-Part, all of Opon Cadastre.

Beginning at a point marked "1" on plan being S., 49 deg. 33' E., 491.01 m. from BBM No. 22, Opon Cadastre; thence:

N.	45	deg.	22'	W.,	112.14	m.	to point 2;
N.	44	deg.	51'	E.,	3.24	m.	to point 3;
N.	45	deg.	01'	W.,	4.46	m.	to point 4;
N.	45	deg.	08'	E.,	113.69	m.	to point 5;

S.	43	deg.	39'	E.,	7.18	m.	to point 6;
N.	45	deg.	17'	E.,	29.94	m.	to point 7;
N.	42	deg.	13'	W.,	7.04	m.	to point 8;
N.	44	deg.	47'	E.,	59.59	m.	to point 9;
S.	45	deg.	35'	E.,	114.93	m.	to point 10;
S.	44	deg.	37'	W.,	207.10	m.	to the point of


beginning; containing an area of **Twenty-Three Thousand Seven Hundred Three (23,703) square meters**, more or less. All points referred to are indicated on the plan and are marked on the ground by Old PS cyl. conc. mons. 15 x 40 cm.; Bearings: true; Date of original survey, August 1927-December 1928 and that Sketch Plan executed by Geodetic Engineer J. Vito Genson on 7 September 2011 and was approved on 15 December 2011.

**IN WITNESS WHEREOF**, I have hereunto set my hand and caused the seal of the Republic of the Philippines to be affixed hereto.

**DONE**, in the City of Manila, this **17<sup>th</sup>** day of **September**, in the year of our Lord, Two Thousand and Eighteen.


By the President:

  
**SALVADOR C. MEDIALDEA**  
*Executive Secretary*

